


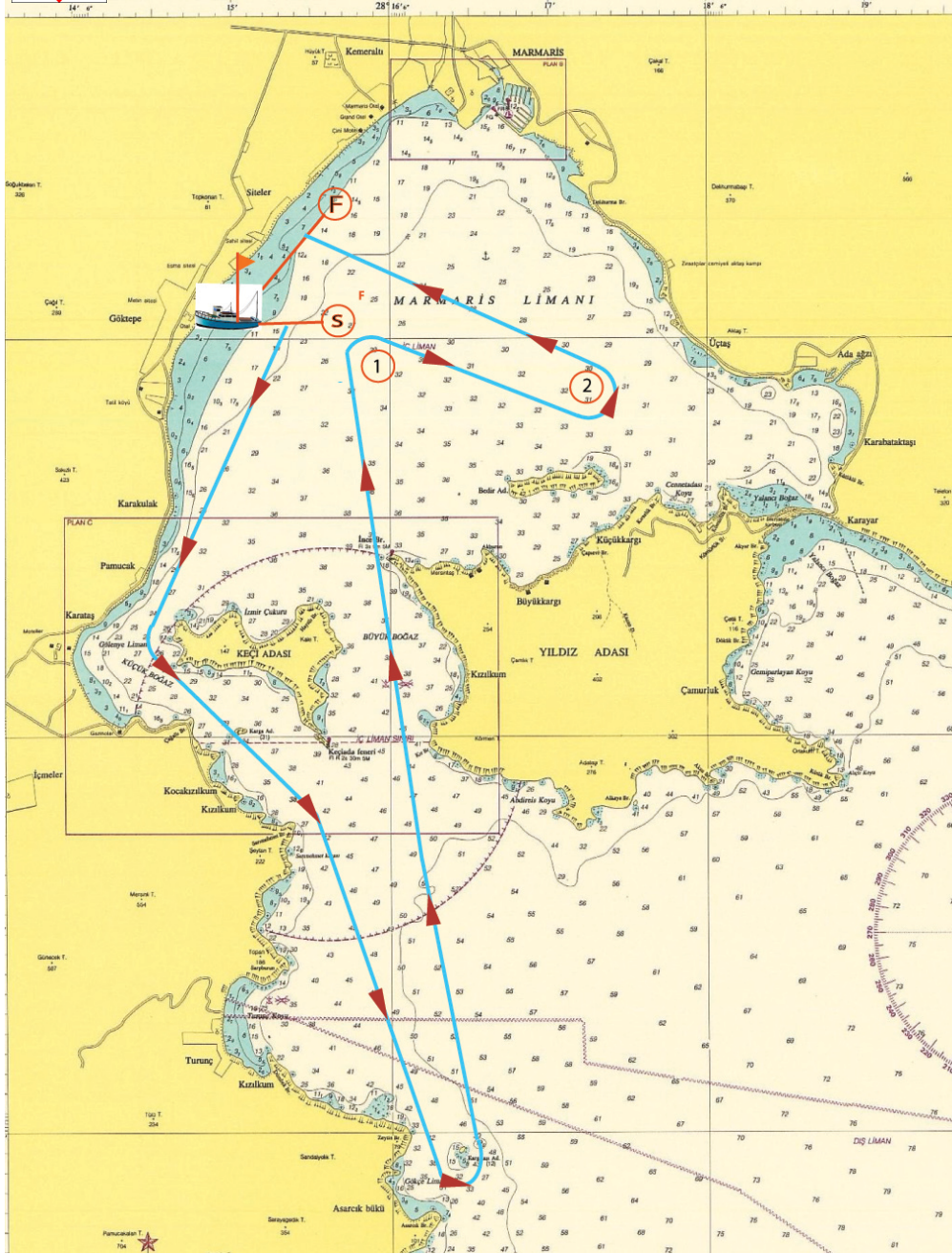



MARMARIS ULUSLARARASI YAT KULÜBÜ

Marmaris International Yacht Club



Coğrafi Rota F-1 geographical course




Rota Tanımı / Marking Rounding Order	Mesafe Distance	Zaman Time Limit
Start-Keçi Adası iskelede (to port) - Karga Taşı iskelede (to port) - Keçi Adası iskelede (to port) - #1 Sancakta(to starboard) - #2 iskelede (to port)-Finish	~12 nm	Gün Batımı / Sunset

Rotalar için verilen mesafeler sadece fikir vermek için olup, bağlayıcı değildir ve düzeltme/protesto nedeni olamaz.
Marks and their locations for the races and the courses will be approximately and shall not be grounds for a request for redress.

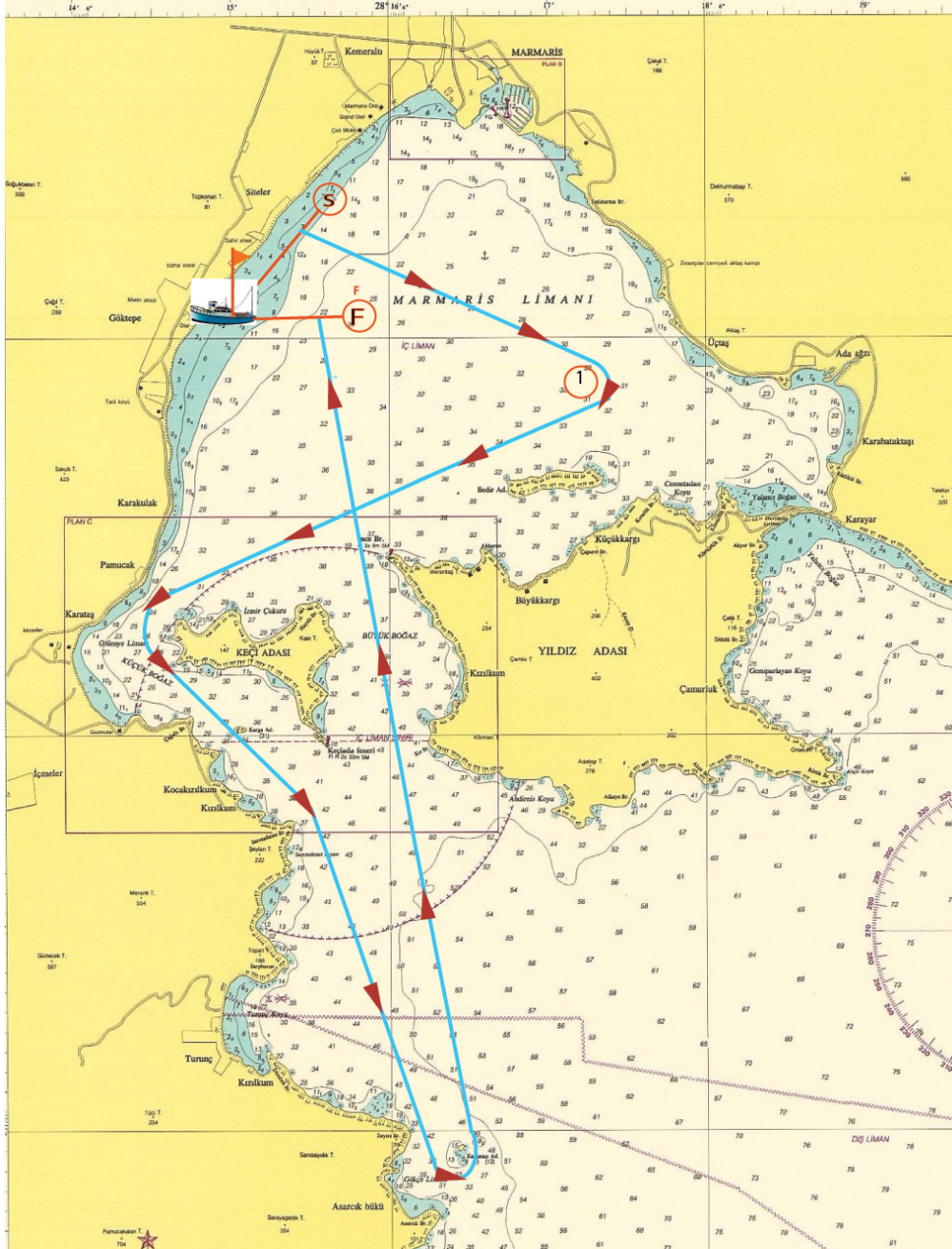



MARMARIS ULUSLARARASI YAT KULÜBÜ

Marmaris International Yacht Club



Coğrafi Rota F-2 geographical course




Rota Tanımı / Marking Rounding Order	Mesafe Distance	Zaman Time Limit
Start-#1 Sancakta(to starboard)-Keçi Adası İskelede (to port) - Karga Taşı İskelede (to port) - Keçi Adası İskelede (to port) -Finish	~12 nm	Gün Batımı / Sunset

Rotalar için verilen mesafeler sadece fikir vermek için olup, bağlayıcı değildir ve düzeltme/protesto nedeni olamaz.
Marks and their locations for the races and the courses will be approximately and shall not be grounds for a request for redress.

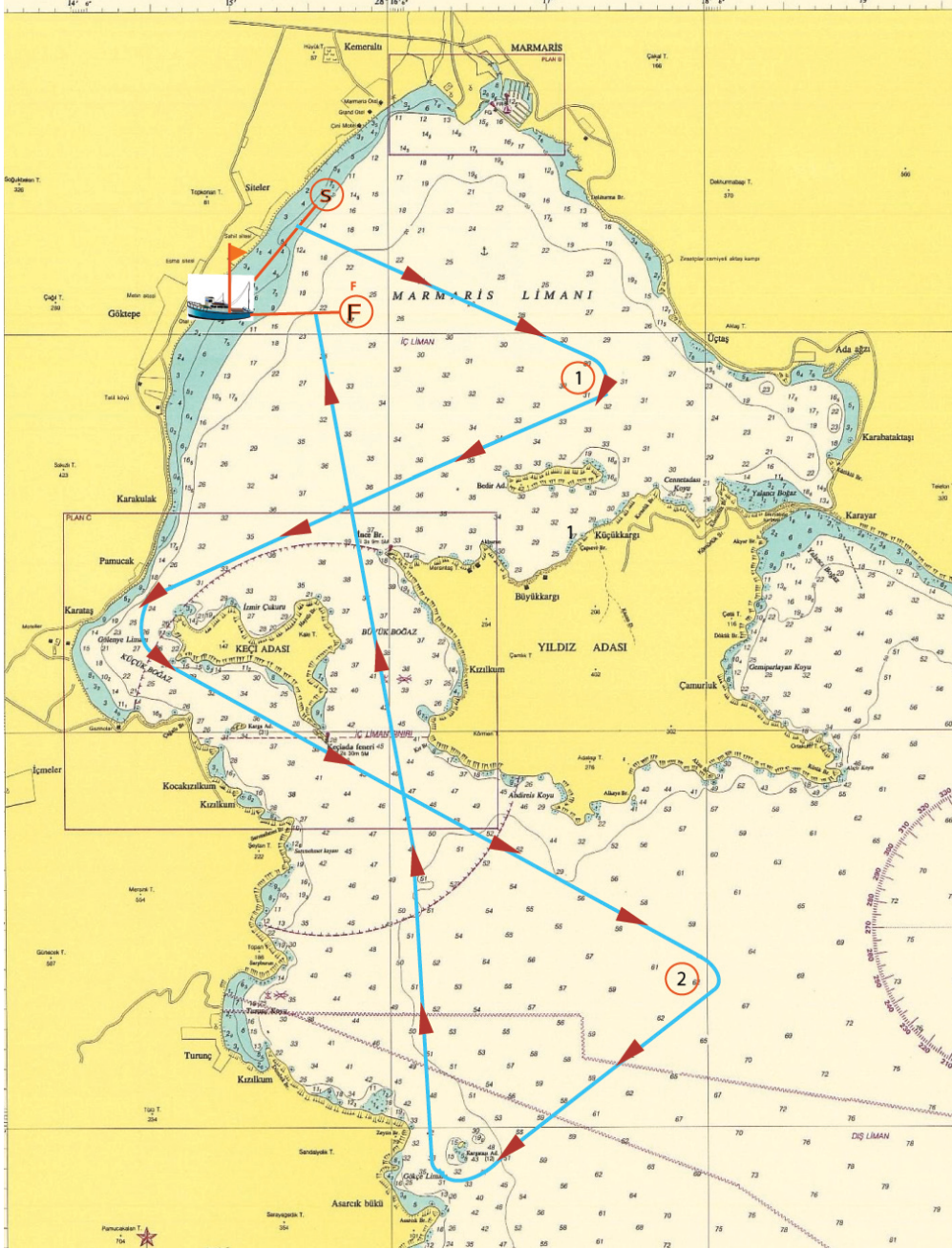



MARMARIS ULUSLARARASI YAT KULÜBÜ

Marmaris International Yacht Club



Coğrafi Rota F-3 geographical course




Rota Tanımı / Marking Rounding Order	Mesafe Distance	Zaman Time Limit
Start-#1 Sancakta(to starboard)-Keçi Adası İskelede (to port) - #2 Sancakta(to starboard) - Karga Taşı Sancakta (to starboard) - Keçi Adası İskelede (to port) -Finish	~12 nm	Gün Batımı / Sunset

Rotalar için verilen mesafeler sadece fikir vermek için olup, bağlayıcı değildir ve düzeltme/protesto nedeni olamaz.
Marks and their locations for the races and the courses will be approximately and shall not be grounds for a request for redress.



MARMARIS ULUSLARARASI YAT KULÜBÜ

Marmaris International Yacht Club



Coğrafi Rota F-4 geographical course




Rota Tanımı / Marking Rounding Order	Mesafe Distance	Zaman Time Limit
Start-Keçi Adası İskelede (to port) - Yıldız Adası Sancakta (to starboard) ile Keçi Adası İskelede (to port) arasından- #1 Sancakta (to starboard) - #2 İskelede (to port) -Finish	~8 nm	4Saat/hrs

Rotalar için verilen mesafeler sadece fikir vermek için olup, bağlayıcı değildir ve düzeltme/protesto nedeni olamaz.
Marks and their locations for the races and the courses will be approximately and shall not be grounds for a request for redress.

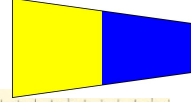


MARMARIS ULUSLARARASI YAT KULÜBÜ

Marmaris International Yacht Club



Coğrafi Rota F-5 geographical course




Rota Tanımı / Marking Rounding Order	Mesafe Distance	Zaman Time Limit
Start- #1 Sancakta (to starboard) - #2 işkelede (to port) - Keçi Adası Sancakta (to starboard) ile Yıldız Adası işkelede (to port) arasından - Keçi Adası Sancakta (to starboard) - Finish	~8 nm	4Saat/hrs

Rotalar için verilen mesafeler sadece fikir vermek için olup, bağlayıcı değildir ve düzeltme/protesto nedeni olamaz.
Marks and their locations for the races and the courses will be approximately and shall not be grounds for a request for redress.




MARMARIS ULUSLARARASI YAT KULÜBÜ

Marmaris International Yacht Club



Coğrafi Rota G-1 geographical course



Rota Tanımı / Marking Rounding Order	Mesafe Distance	Zaman Time Limit
Start - #1 İskelede(to port) - Keçi Adası Sancakta (to starboard) - Karga Tası İskelede (to port) Keçi Adası İskelede (to port) - Finish	~12 nm	Gün Batımı / Sunset

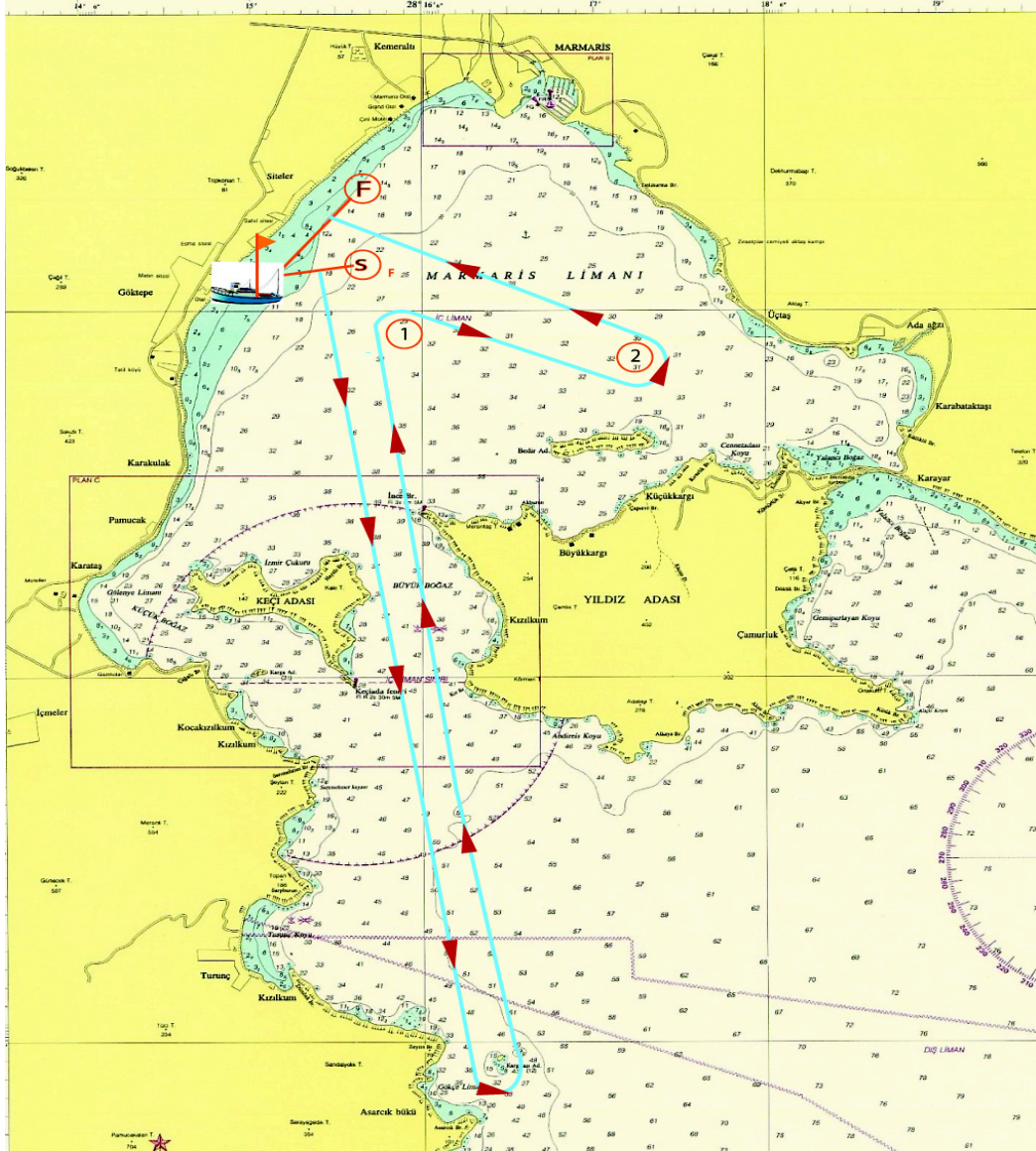



MARMARİS ULUSLARARASI YAT KULÜBÜ

Marmaris International Yacht Club



Coğrafi Rota G-2 geographical course




Rota Tanımı / Marking Rounding Order	Mesafe Distance	Zaman Time Limit
Start - Keçi Adası Sancakta (to starboard) - Karga Taşı İskelede (to port) - Keçi Adası İskelede (to port) - #1 Sancakta(to starboard) - #2 İskelede (to port) - Finish	~12 nm	Gün Batımı / Sunset

Rotalar için verilen mesafeler sadece fikir vermek için olup, bağlayıcı değildir ve düzeltme/protesto nedeni olamaz.
Marks and their locations for the races and the courses will be approximately and shall not be grounds for a request for redress.




MARMARIS ULUSLARARASI YAT KULÜBÜ

Marmaris International Yacht Club



Coğrafi Rota G-3 geographical course



Rota Tanımı / Marking Rounding Order	Mesafe Distance	Zaman Time Limit
Start-Keçi Adası Sancakta (to starboard) - #1 Sancakta(to starboard)- Karga Taşı Sancakta (to starboard) - Keçi Adası İskelede (to port) - Finish	~12 nm	Gün Batımı / Sunset

Rotalar için verilen mesafeler sadece fikir vermek için olup, bağlayıcı değildir ve düzeltme/protesto nedeni olamaz.
Marks and their locations for the races and the courses will be approximately and shall not be grounds for a request for redress.

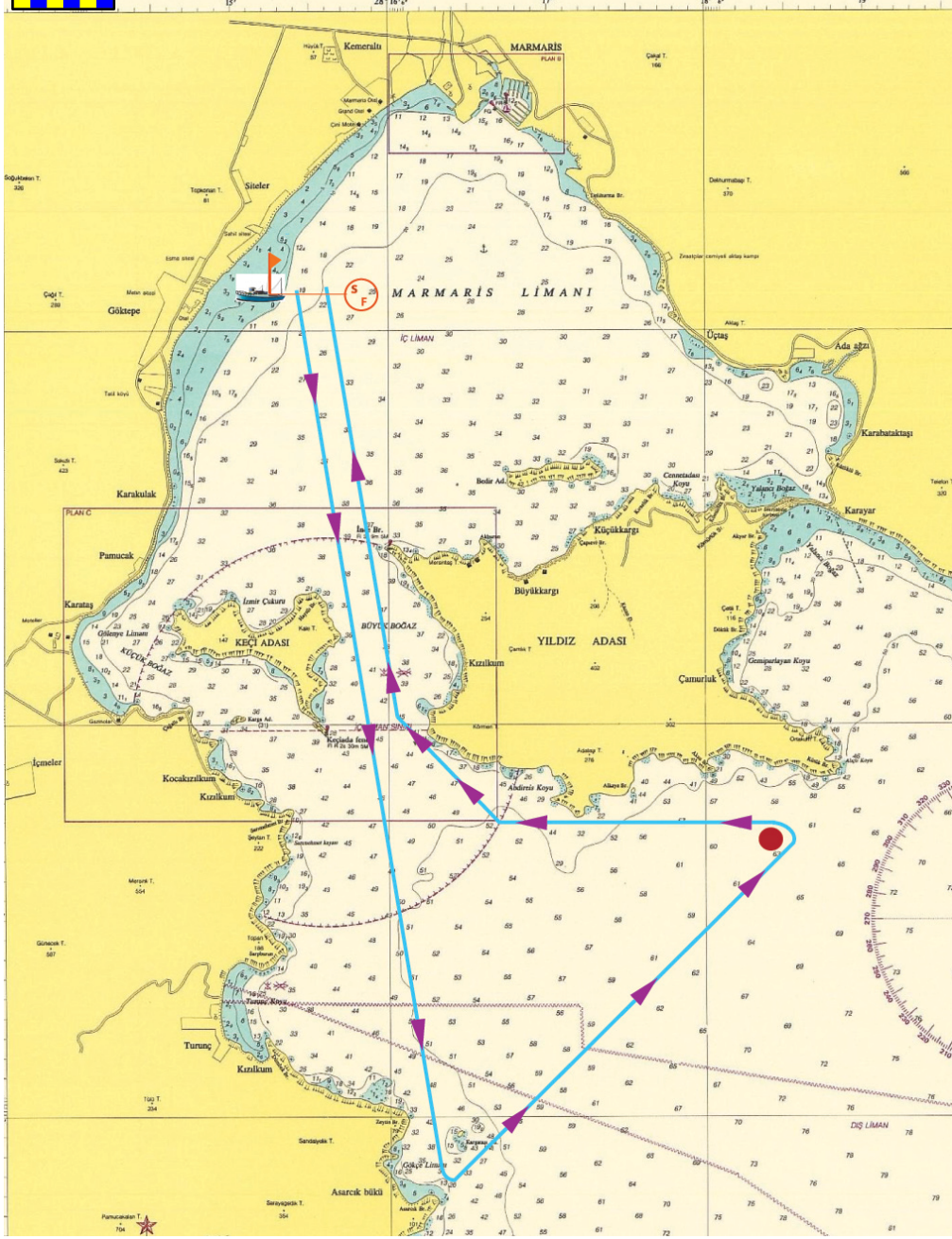


MARMARIS ULUSLARARASI YAT KULÜBÜ

Marmaris International Yacht Club



Coğrafi Rota G-4 geographical course



Rota Tanımı / Marking Rounding Order	Mesafe Distance	Zaman Time Limit
Start-Keçi Adası Sancakta (to starboard) - Karga Taşı iskelede (to port) - #1 iskelede (to port) - Keçi Adası iskelede (to port) -Finish	~12 nm	Gün Batımı / Sunset

Rotalar için verilen mesafeler sadece fikir vermek için olup, bağlayıcı değildir ve düzeltme/protesto nedeni olamaz.
Marks and their locations for the races and the courses will be approximately and shall not be grounds for a request for redress.

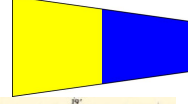


MARMARIS ULUSLARARASI YAT KULÜBÜ

Marmaris International Yacht Club



Coğrafi Rota G-5 geographical course



Rota Tanımı / Marking Rounding Order	Mesafe Distance	Zaman Time Limit
Start-Karga Taşı İskelede (to port) - #1 İskelede (to port) - Finish	~8 nm	4saat/hrs

Rotalar için verilen mesafeler sadece fikir vermek için olup, bağlayıcı değildir ve düzeltme/protesto nedeni olamaz.
Marks and their locations for the races will be approximately and shall not be grounds for a request for redress.



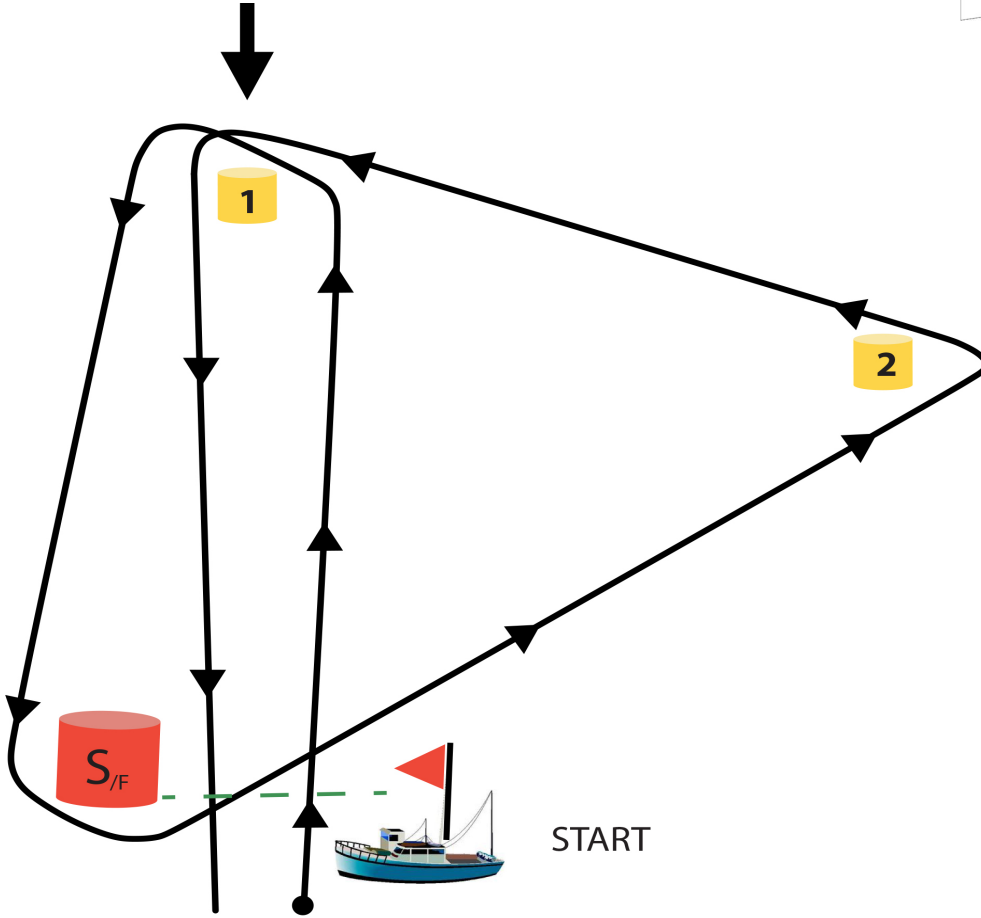

MARMARİS ULUSLARARASI YAT KULÜBÜ

Marmaris International Yacht Club

GEOMETRİK ŞEKLİ ROTA O - 1 / Geometrical Shape Course



Rüzgar/Wind



Rota Tanımı / Marking Rounding Order

Start-#1 - S (iskelede) ile Komite Botu (sancakta) arası - #2 - #1- Finitiş (Şamadıralar İskelede – Finitişte Sancakta)
Start -#1 -Between S (to port) and Committee Boat (to starboard) - #2- #1- Finish (Marks to Port – to Starboard at Finish)

Mesafe/distance

~6nm

Zaman/Time Limit

3saat/hrs


Rotalar için verilen mesafeler sadece fikir vermek için olup, bağlayıcı değildir ve düzeltme/protesto nedeni olamaz.

Marks and their locations for the races and the courses will be approximately and shall not be grounds for a request for redress.

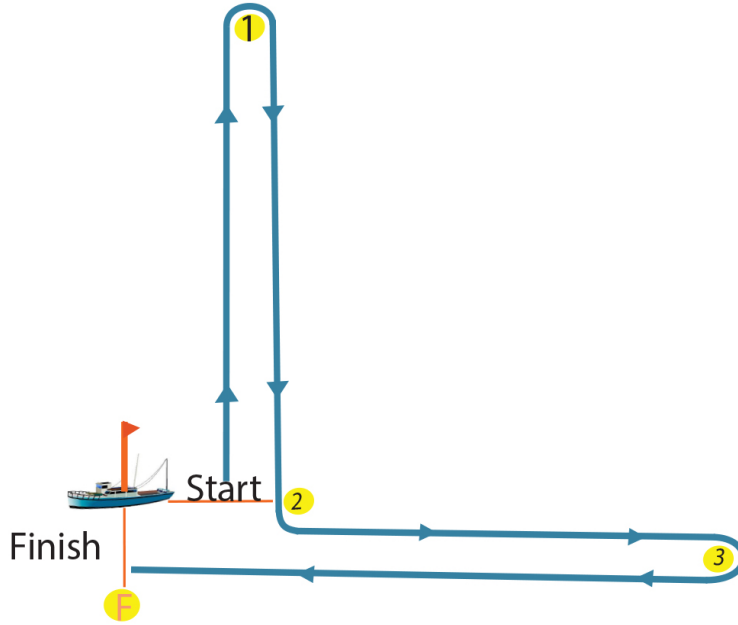


MARMARİS ULUSLARARASI YAT KULÜBÜ
Marmaris International Yacht Club

GEOMETRİK ŞEKLİ ROTA 0 - 3 / Geometrical Shape Course



Rüzgar/Wind



Rota Tanımı / Marking Rounding Order	Mesafe Distance	Zaman Time Limit
Start - #1 Sancakta (to starboard) - #2 İskelede (to port) - #3 Sancakta (to starboard) - Finiş	~6nm	3saat/hrs

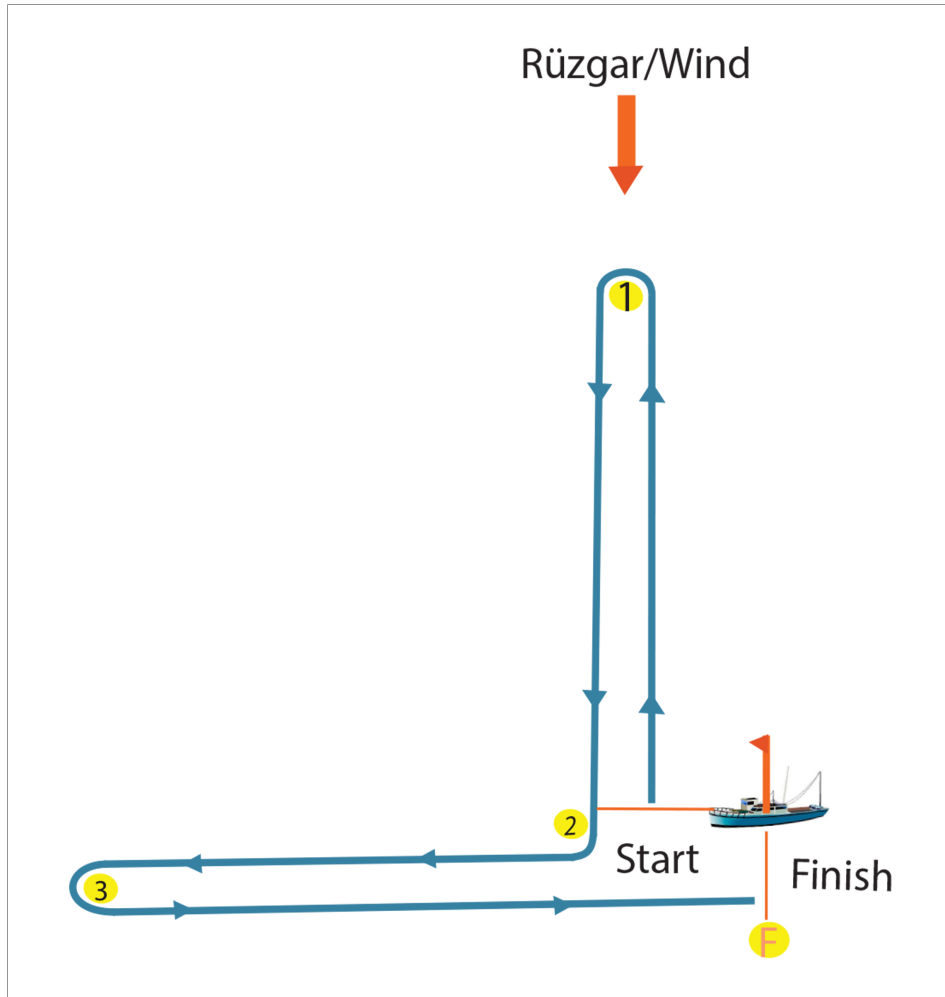


Rotalar için verilen mesafeler sadece fikir vermek için olup, bağlayıcı değildir ve düzeltme/protesto nedeni olamaz.
Marks and their locations for the races and the courses will be approximately and shall not be grounds for a request for redress.



MARMARIS ULUSLARARASI YAT KULÜBÜ

Marmaris International Yacht Club

GEOMETRİK ŞEKİLLİ ROTA 0 - 4 / Geometrical Shape Course



Rota Tanımı / Marking Rounding Order	Mesafe Distance	Zaman Time Limit
Start - #1 İskelede (to port) - #2 Sancakta (to starboard) - #3 İskelede (to starboard) - Finiş	~6nm	3saat/hrs

Rotalar için verilen mesafeler sadece fikir vermek için olup, bağlayıcı değildir ve düzeltme/protesto nedeni olamaz.
Marks and their locations for the races and the courses will be approximately and shall not be grounds for a request for redress.



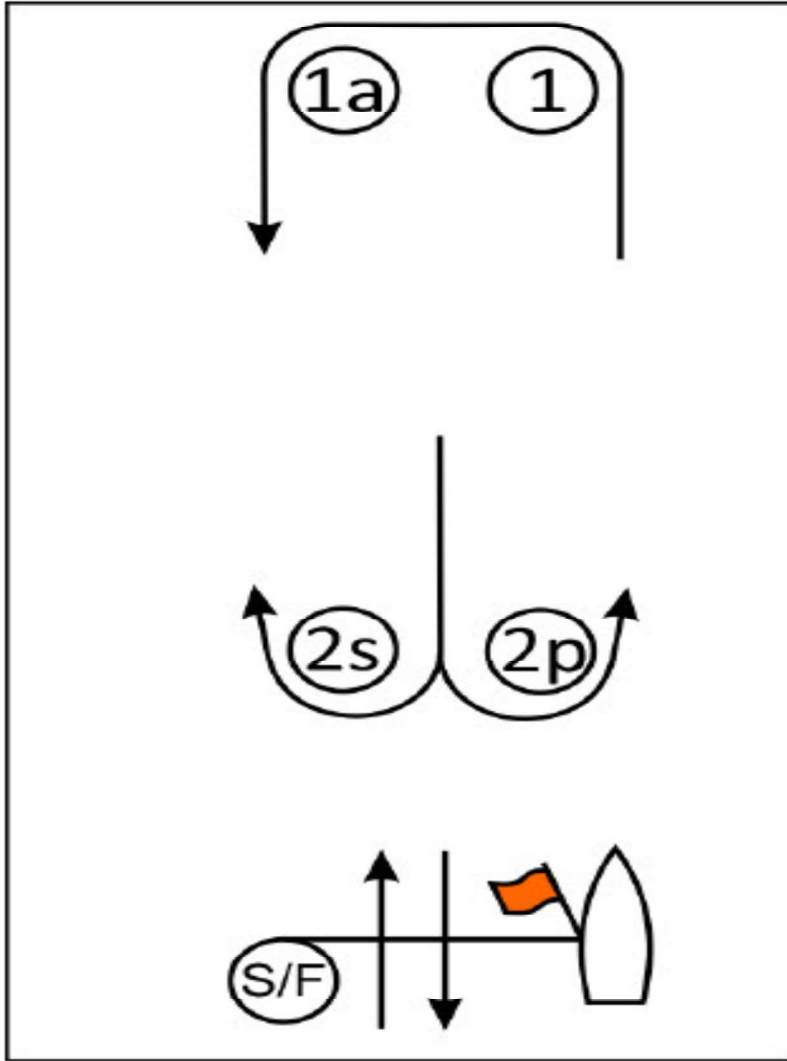
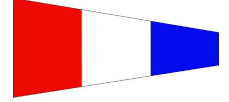
MARMARIS ULUSLARARASI YAT KULÜBÜ

Marmaris International Yacht Club

Rüzgar Altı Rüzgar Üstü R-3 / leeward-windward course



Rüzgar/Wind



Rota Tanımı / Marking Rounding Order

Start - #1 İskelede (to port) - #1a İskelede (to port) - 2 S/P - #1 İskelede (to port) - #1a İskelede (to port) - Finiş

Mesafe/distance

~6nm

Zaman

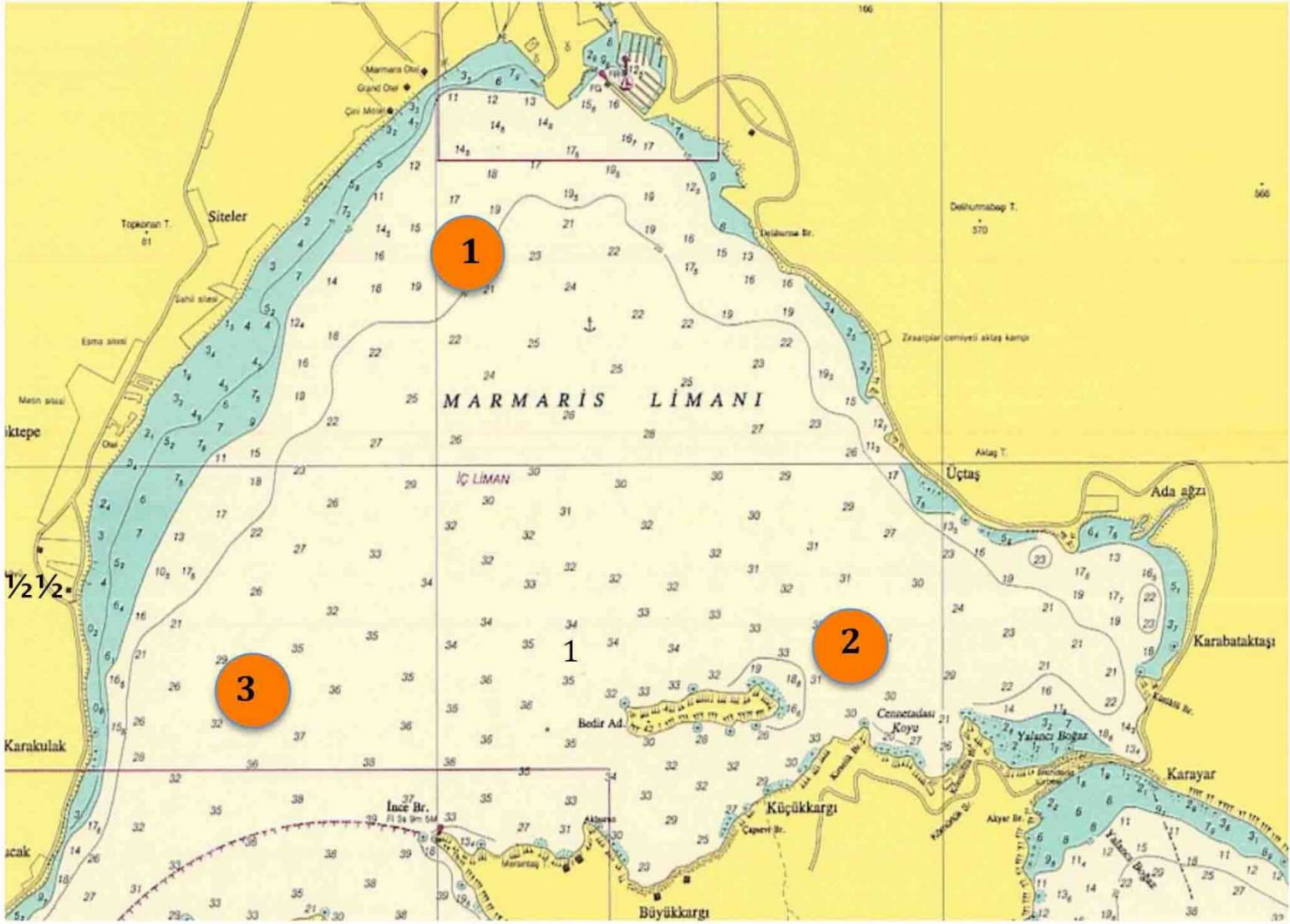

3saat/hrs

Rotalar için verilen mesafeler sadece fikir vermek için olup, bağlayıcı değildir ve düzeltme/protesto nedeni olamaz.

Marks and their locations for the races and the courses will be approximately and shall not be grounds for a request for redress.



MARMARİS ULUSLARARASI YAT KULÜBÜ
Marmaris International Yacht Club



Mesafe 7.5nm
Zaman Limiti 3 SAAT

ŞAMANDIRALAR SANCAKTA

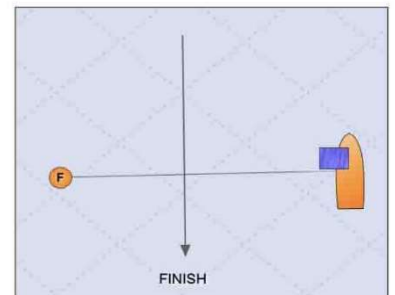
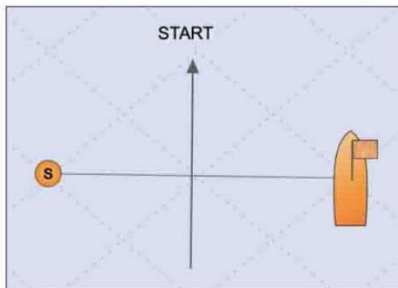
- S(1) - 2 - 3 - 1 - 2 - F(1)
- S(2) - 3 - 1 - 2 - 3 - F(2)
- S(3) - 1 - 2 - 3 - 1 - F(3)

ŞAMANDIRALAR İSKELEDE


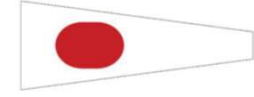







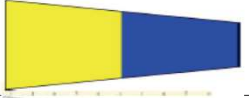

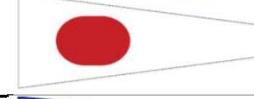









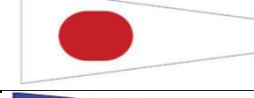








- S(1) - 3 - 2 - 1 - 3 - F(1)
- S(2) - 1 - 3 - 2 - 1 - F(2)
- S(3) - 2 - 1 - 3 - 2 - F(3)

START / FİNİŞ ŞAMANDIRA (PIN END) İSKELEDE

*Start ve/veya Finiş hatları numaralı şamandıraların arkasında kurulabilir.



DISTANCE & RACE TIME LIMITS

RACE COURS	CODE	CLASS	DISTANCE NM	TIME LIMIT
1	 		12 NM	GUN BATIMI
2	 		12 NM	GUN BATIMI
3	 		12 NM	GUN BATIMI
4	 		8 NM	4 SAAT
5	 		8 NM	4 SAAT
6	 		12 NM	GUN BATIMI
7	 		12 NM	GUN BATIMI
8	 		12 NM	GUN BATIMI
9	 		12 NM	GUN BATIMI
10	 		8 NM	4 SAAT
11	 		6 NM	3 SAAT
12	 		6 NM	3 SAAT
13	 		6 NM	3 SAAT
14	 		6 NM	3 SAAT
15	 		7.5 NM	3 SAAT