


RACE #1

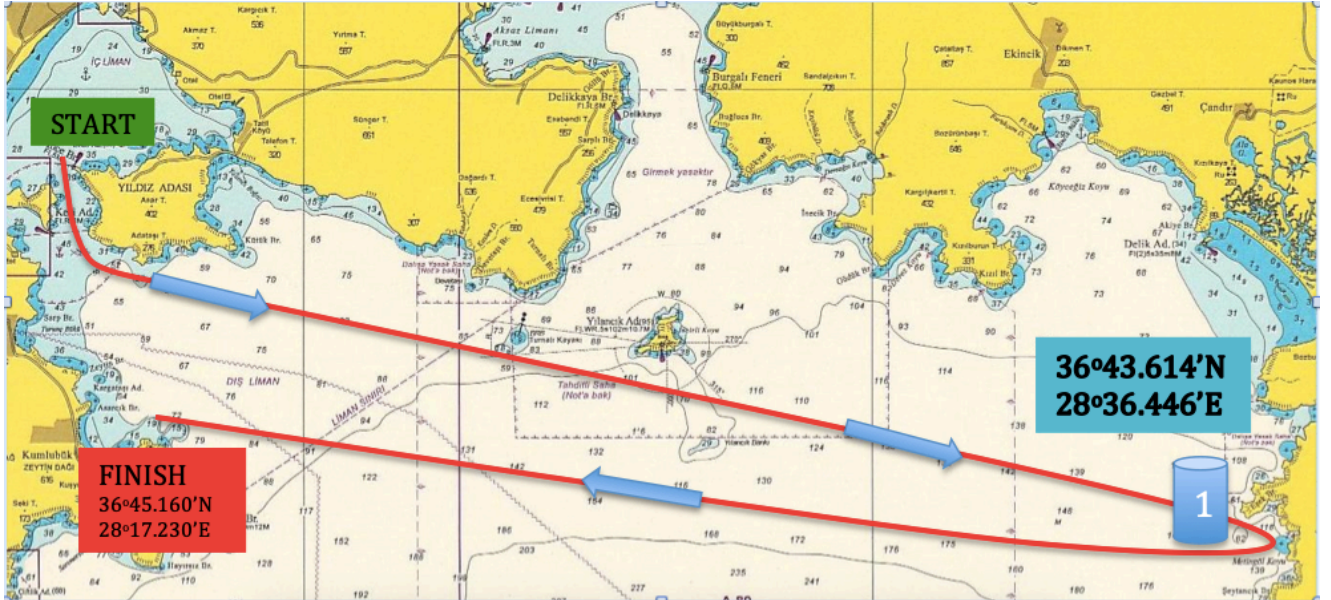
COURSE 1A



COURSE :START (Marmaris) – Yıldız Adası (to **PORT**) – Turnalı Kayası (to **PORT**) – Yılcık Adası (to **PORT**) – Esek BR **Mark #1** (to **STARBOARD**) – Yılcık Adası (to **STARBOARD**) – **FINISH** (Kumluçuk)

Distance : ~35 nm.

Time Limit : 8 hours



Esek BR Mark #1" $36^{\circ} 43.614'N . 28^{\circ} 36.446'E$

FINISH $36^{\circ} 45.160'N . 28^{\circ} 17.230'E$

*RC Vessel(s), Marks and buoys locations for the races and the courses will be approximately and shall not be grounds for a request for redress.

RACE #1

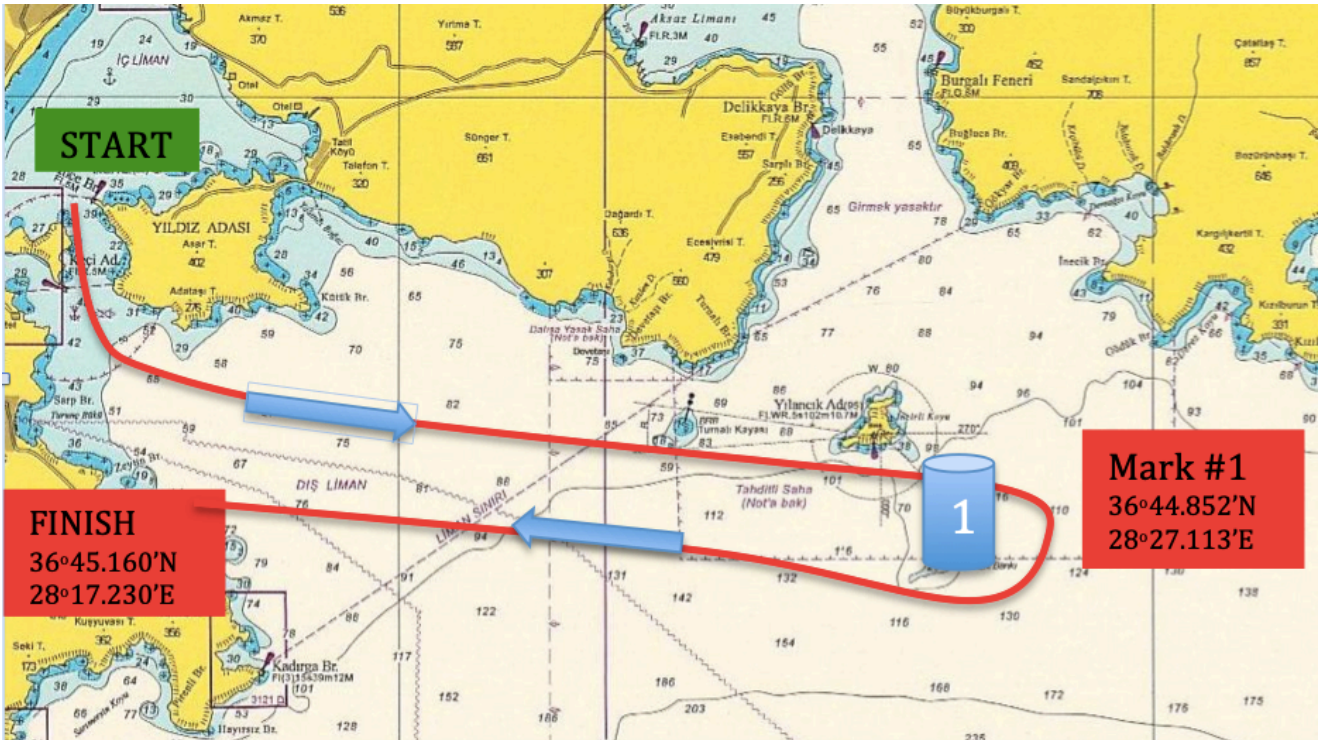
Alternative
COURSE 1B



COURSE :START (Marmaris) – Yıldız Adası (to PORT) – Turnalı Kayası (to PORT) - Yılancık Adası (to PORT) - Yılancık Bank **Mark #1** (to STARBOARD) – FINISH (Kumluğük)

Distance : ~20 nm.

Time Limit : 6 hours



Yılancık Bank Mark #1" 36° 44.852'N . 28°27.113'E
FINISH 36° 45.160'N . 28°17.230'E

*RC Vessel(s), Marks and buoys locations for the races and the courses will be approximately and shall not be grounds for a request for redress.